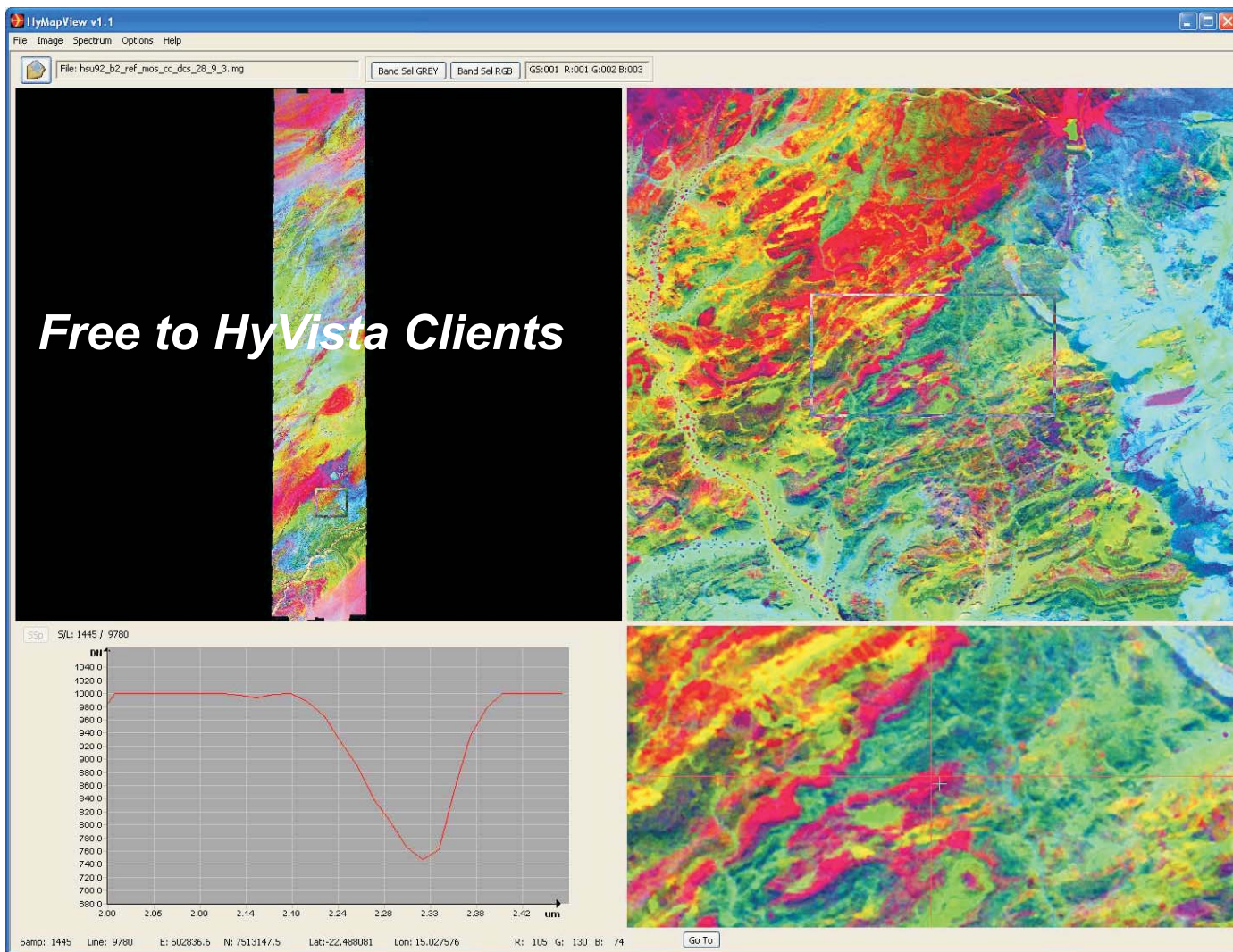
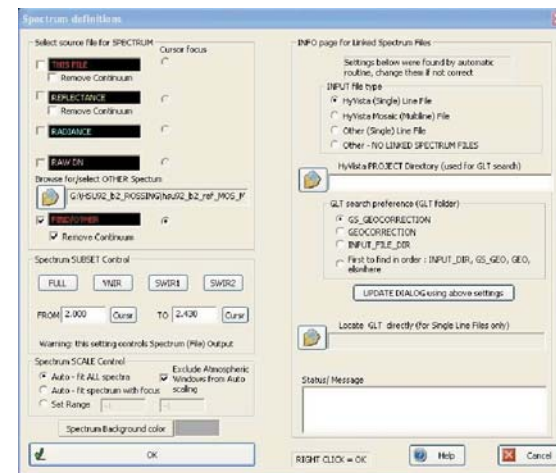



..... mosaic spectral roaming made easy

HyMapView™



Free to HyVista Clients



HyMapView allows the user to investigate the spectral content of single or multi-strip mosaiced HyMap imagery through a simple, yet powerful visual interface. The above graphic illustrates the basics.....here a 5 strip mosaic image is displayed (this image can be an RGB of user selected bands, an MNF image, a mineral or vegetation map etc) with two levels of zoom. **Display thousands of square kilometres of imagery and view the spectrum of a single pixel.**

Comprehensive menus (see right panels) for image and spectral display. Extract & save spectra for later use.

HyMapView is a Trademark of HyVista Corporation Pty Ltd 2007

Improving hyperspectral productivity.....



HyVista
CORPORATION

www.hyvista.com